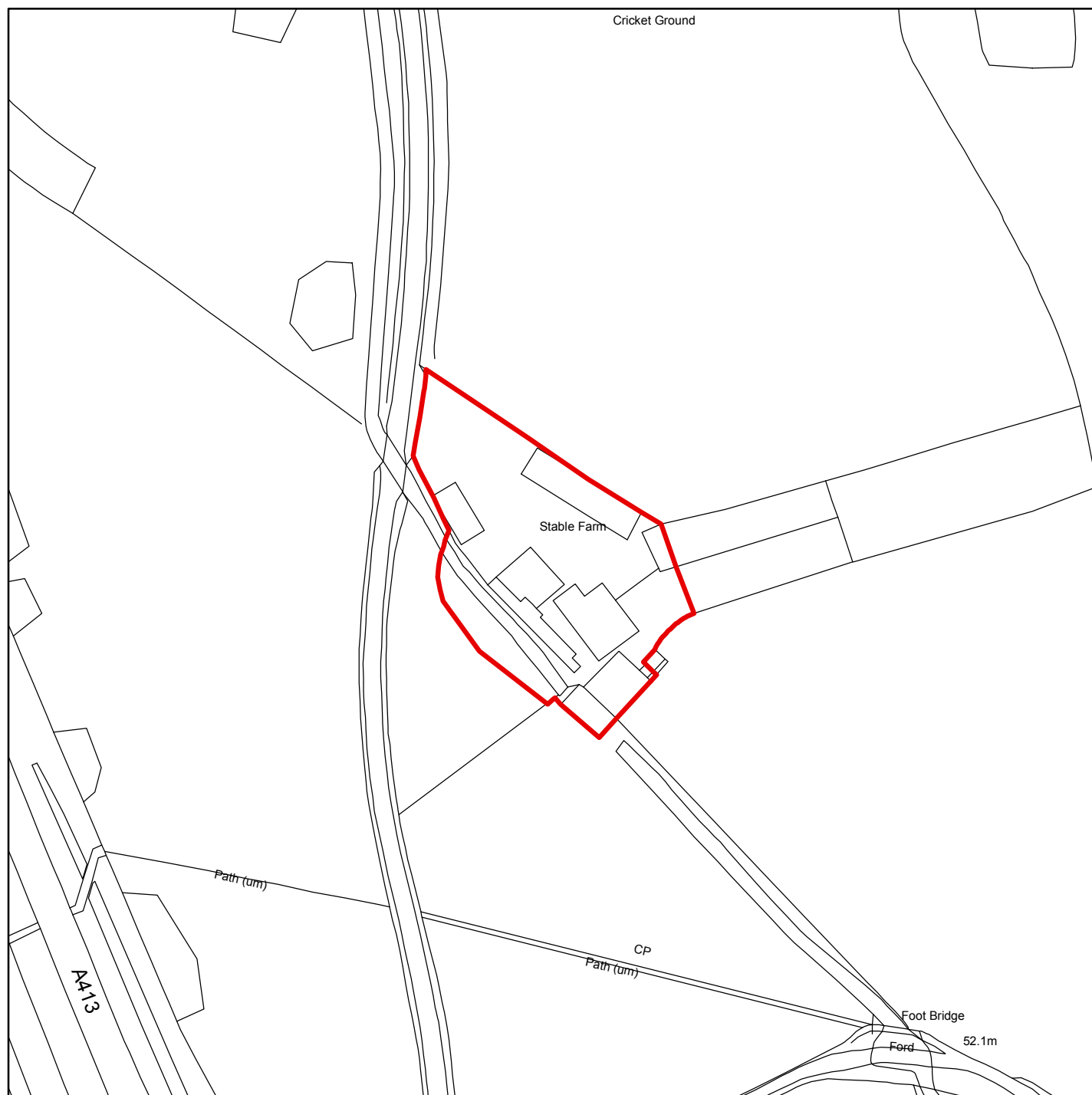


# PL/18/3577/FA



**CHILTERN**  
District Council

## Stable Farm, Amersham Road, Chalfont St Peter, SL9 0PX



**Scale:** 1:1,250

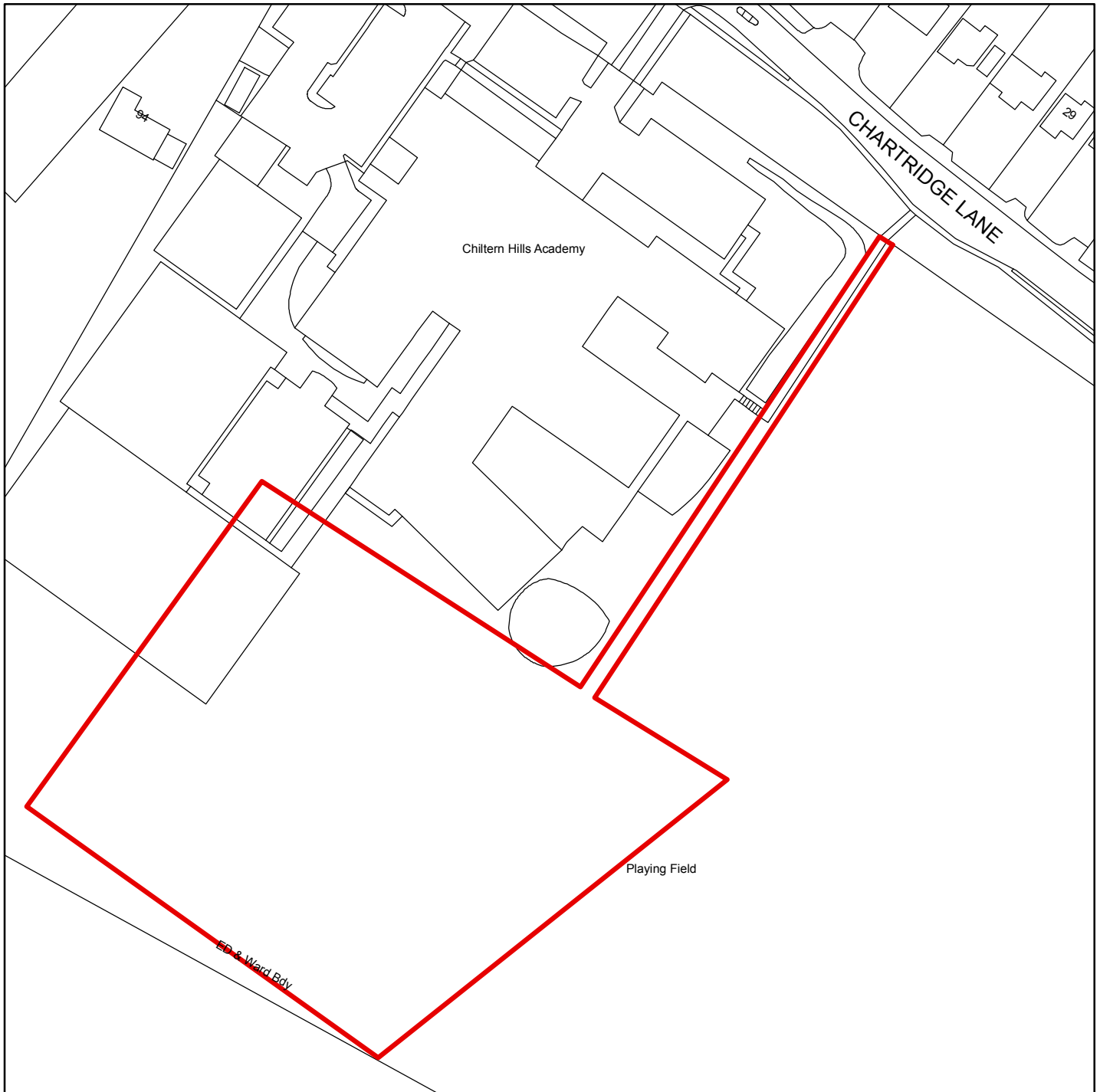
This map is reproduced from the Ordnance Survey map with the permission of the Controller of Her Majesty's Stationery Officer ©  
Crown Copyright.  
Unauthorised reproduction infringes Crown Copyright and may lead to prosecution and civil proceedings.

<b>Organisation</b>	Chiltern District Council
<b>Department</b>	Planning & Environment
<b>Comments</b>	
<b>Date</b>	
<b>SLA Number</b>	100033578.2016



# PL/18/4466/FA

Chiltern Hills Academy, Chartridge Lane, Chesham, Buckinghamshire  
HP5 2RG



**Scale:** 1:1,250

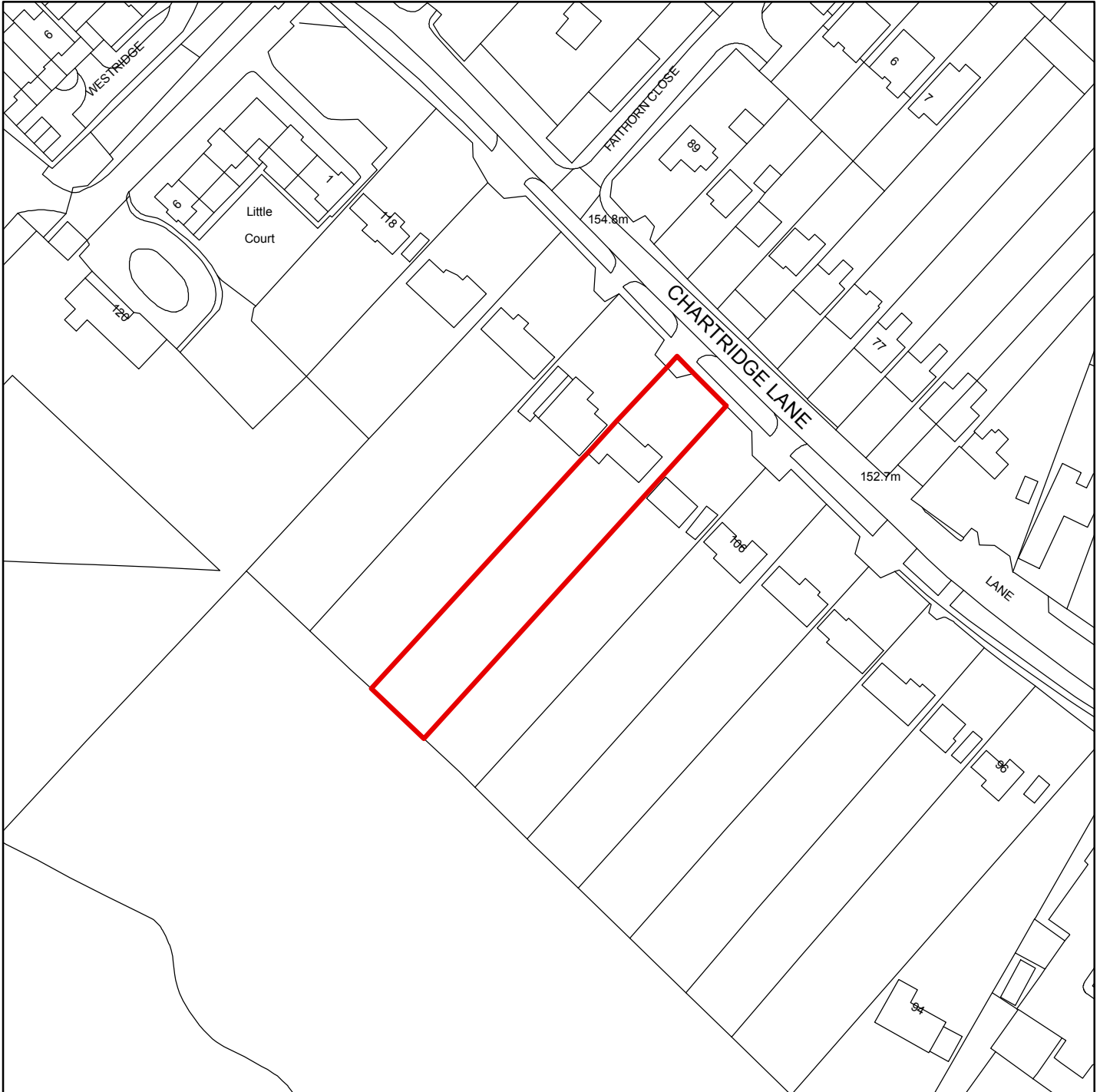
This map is reproduced from the Ordnance Survey map with the permission of the Controller of Her Majesty's Stationery Officer ©  
Crown Copyright.  
Unauthorised reproduction infringes Crown Copyright and may lead to prosecution and civil proceedings.

<b>Organisation</b>	Chiltern District Council
<b>Department</b>	Planning & Environment
<b>Comments</b>	
<b>Date</b>	
<b>SLA Number</b>	100033578.2016



# PL/18/3540/FA

The Willows, 110 Chartridge Lane, Chesham  
Buckinghamshire HP5 2RG



**Scale:** 1:1,250

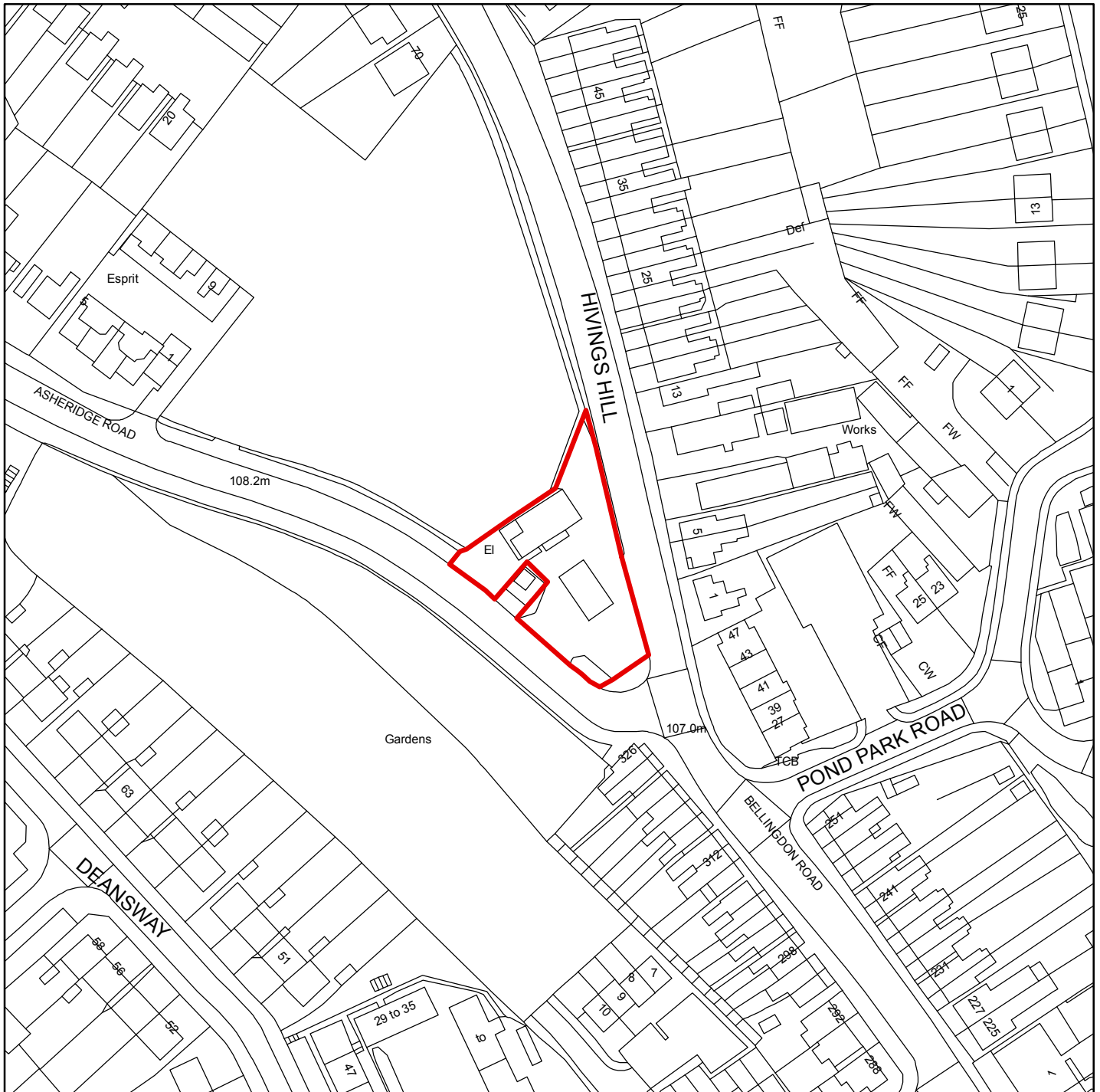
This map is reproduced from the Ordnance Survey map with the permission of the Controller of Her Majesty's Stationery Officer ©  
Crown Copyright.  
Unauthorised reproduction infringes Crown Copyright and may lead to prosecution and civil proceedings.

<b>Organisation</b>	Chiltern District Council
<b>Department</b>	Planning & Environment
<b>Comments</b>	
<b>Date</b>	
<b>SLA Number</b>	100033578.2016



# PL/18/4879/FA

Chesham Service Station, Asheridge Road, Chesham  
Buckinghamshire, HP5 2NT



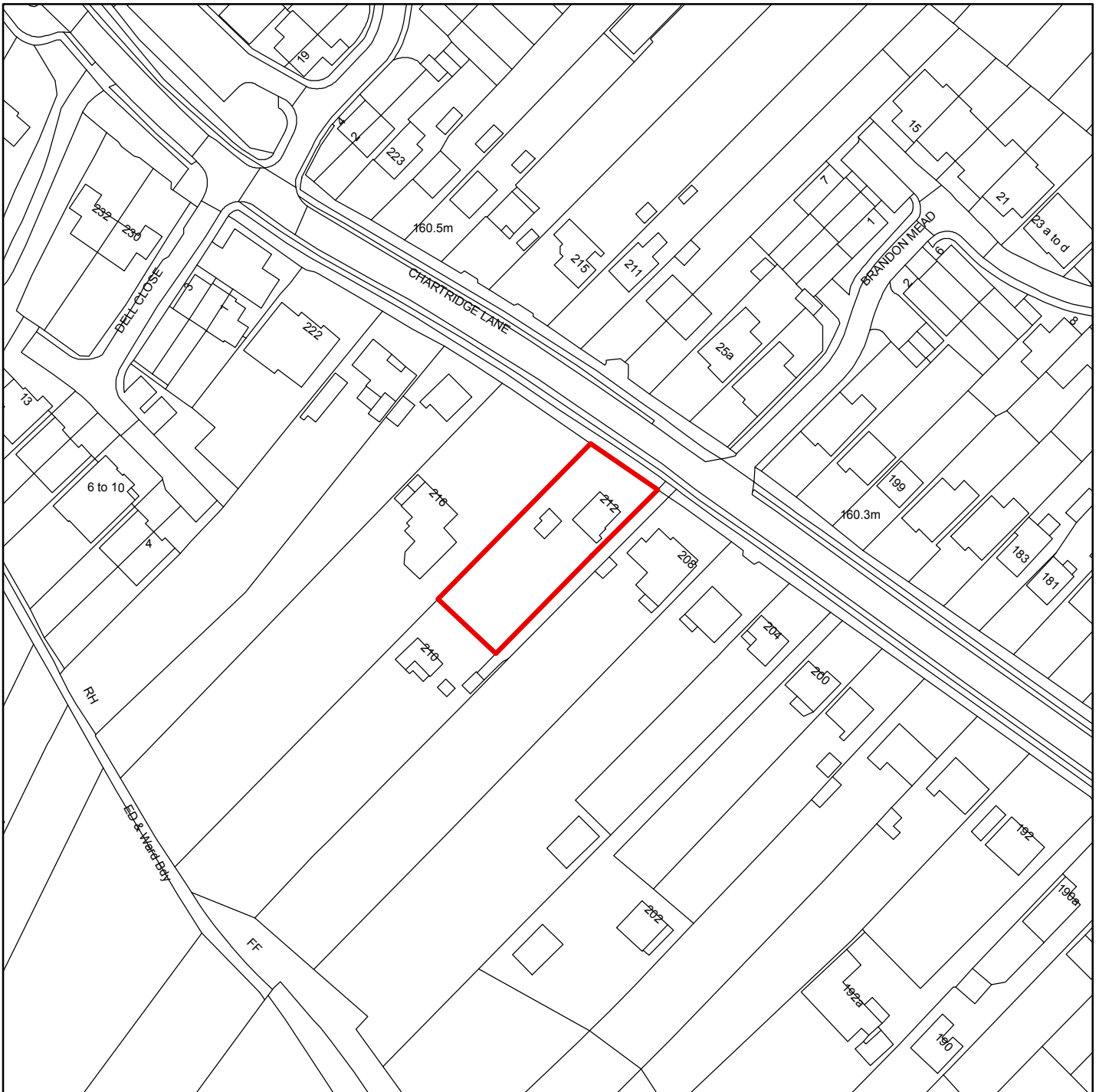
**Scale:** 1:1,250

This map is reproduced from the Ordnance Survey map with the permission of the Controller of Her Majesty's Stationery Officer © Crown Copyright. Unauthorised reproduction infringes Crown Copyright and may lead to prosecution and civil proceedings.

<b>Organisation</b>	Chiltern District Council
<b>Department</b>	Planning & Environment
<b>Comments</b>	
<b>Date</b>	
<b>SLA Number</b>	100033578.2016



212 Chartridge Lane, Chesham, Buckinghamshire HP5 2SF



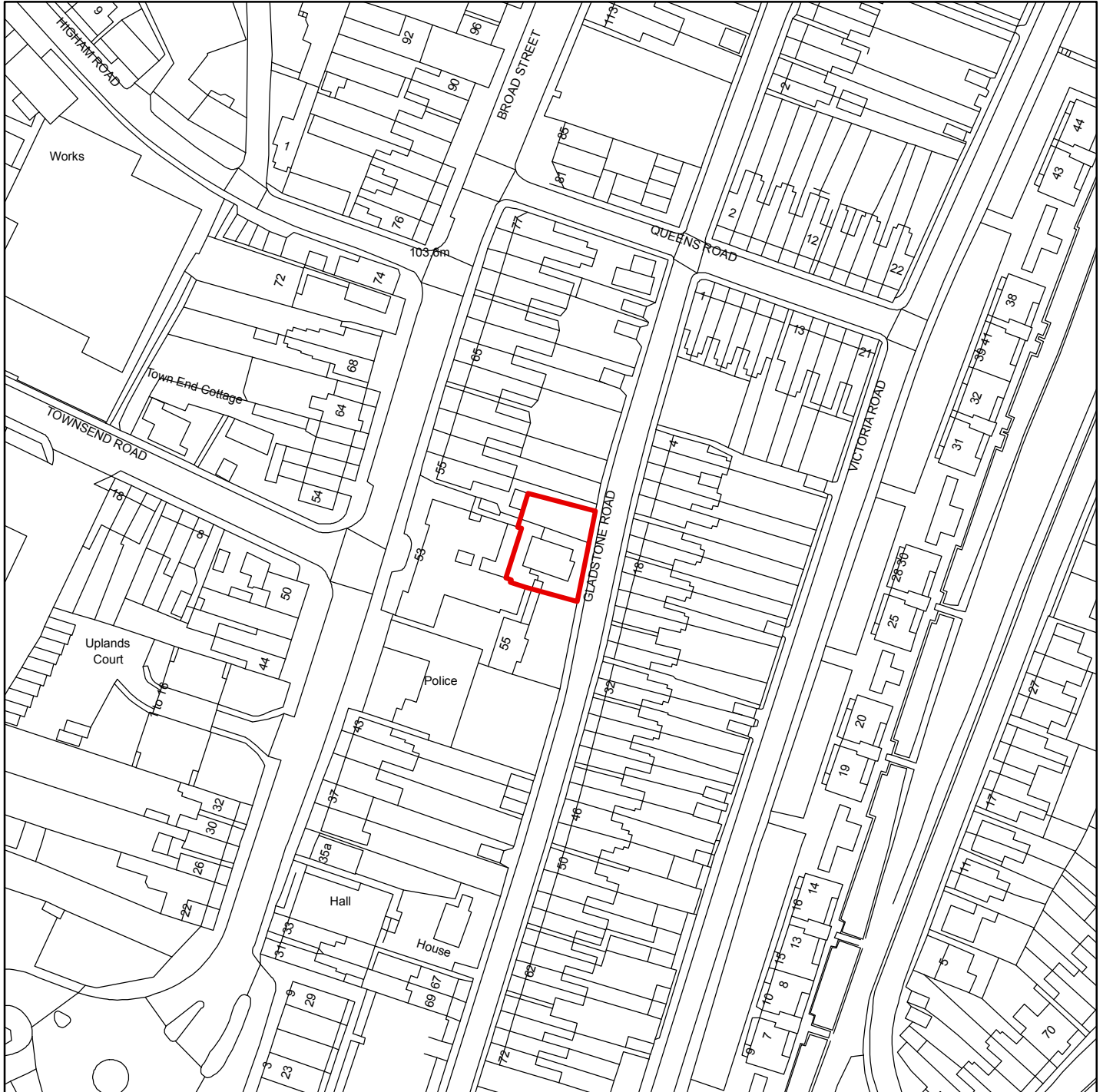
**Scale:** 1:1,250

This map is reproduced from the Ordnance Survey map with the permission of the Controller of Her Majesty's Stationery Officer © Crown Copyright. Unauthorised reproduction infringes Crown Copyright and may lead to prosecution and civil proceedings.

<b>Organisation</b>	Chiltern District Council
<b>Department</b>	Planning & Environment
<b>Comments</b>	
<b>Date</b>	
<b>SLA Number</b>	100033578.2016



55 Gladstone Road, Chesham, Buckinghamshire HP5 3AD



Scale: 1:1,250

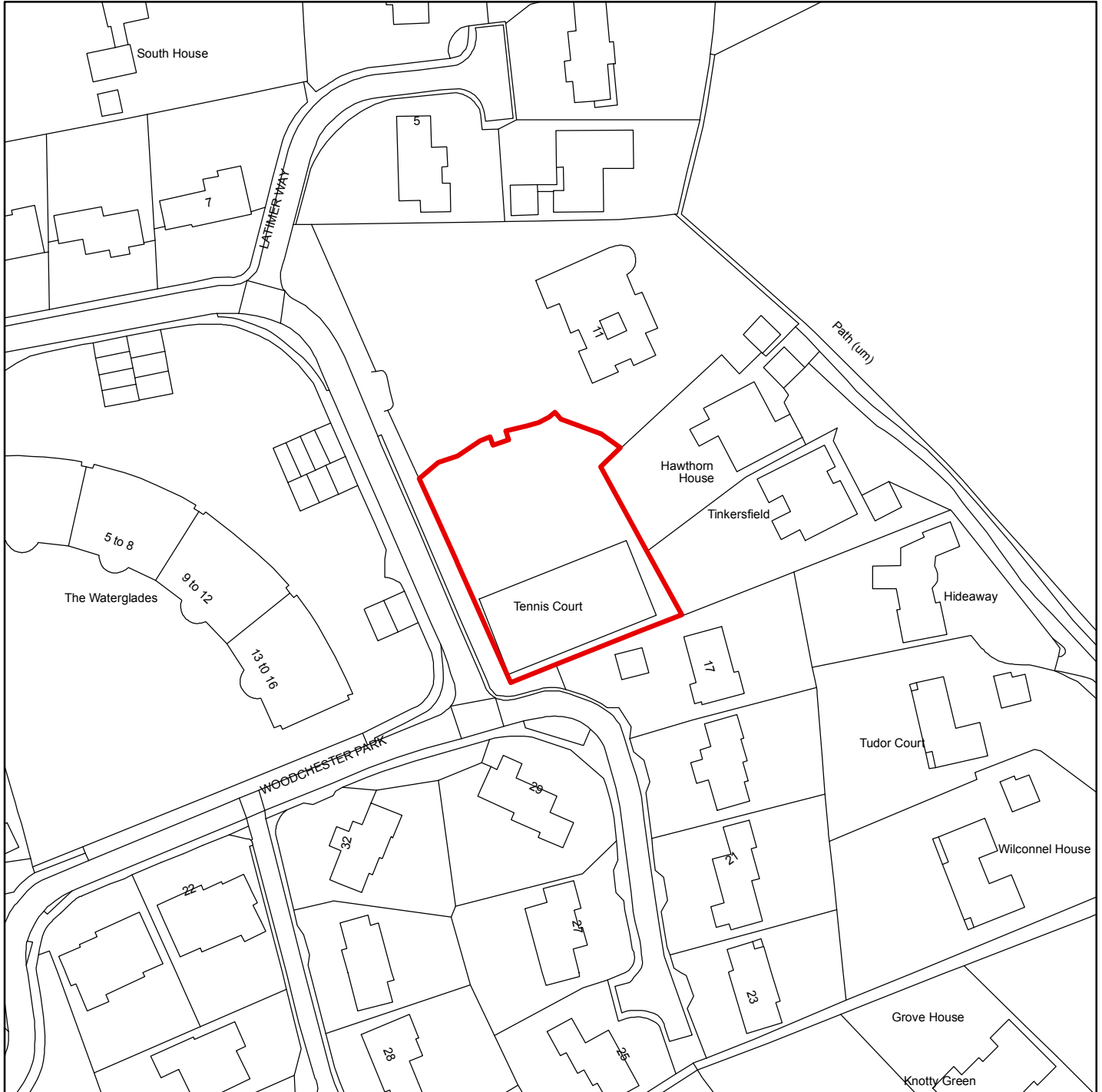
This map is reproduced from the Ordnance Survey map with the permission of the Controller of Her Majesty's Stationery Officer © Crown Copyright. Unauthorised reproduction infringes Crown Copyright and may lead to prosecution and civil proceedings.

Organisation	Chiltern District Council
Department	Planning & Environment
Comments	
Date	
SLA Number	100033578.2016





## Woodchester, Woodchester Park, Knotty Green, Buckinghamshire



**Scale:** 1:1,250

This map is reproduced from the Ordnance Survey map with the permission of the Controller of Her Majesty's Stationery Officer ©  
Crown Copyright.  
Unauthorised reproduction infringes Crown Copyright and may lead to prosecution and civil proceedings.

<b>Organisation</b>	Chiltern District Council
<b>Department</b>	Planning & Environment
<b>Comments</b>	
<b>Date</b>	
<b>SLA Number</b>	100033578.2016